Crack Sealing Route Location Maps
D3POC0146

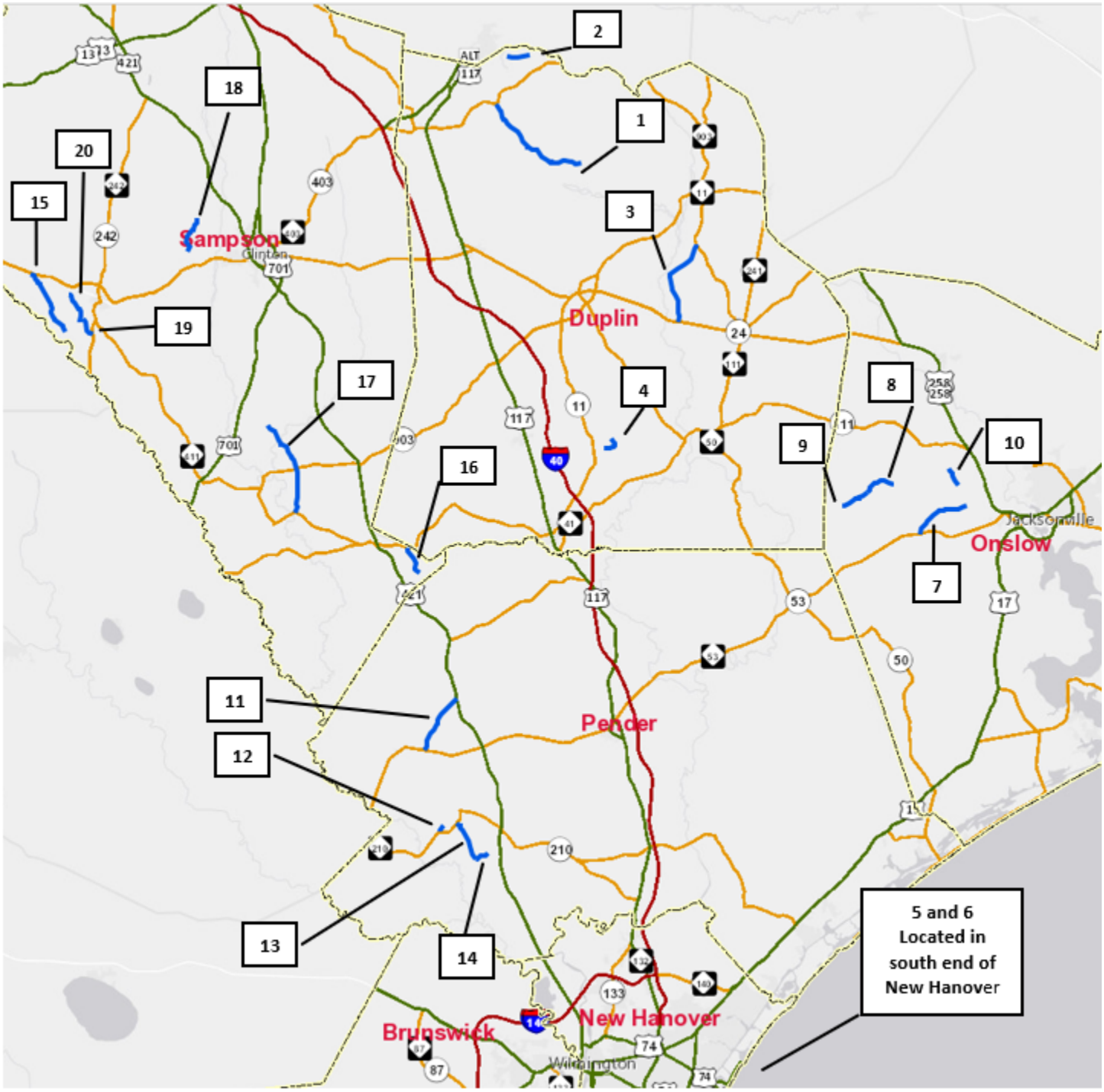

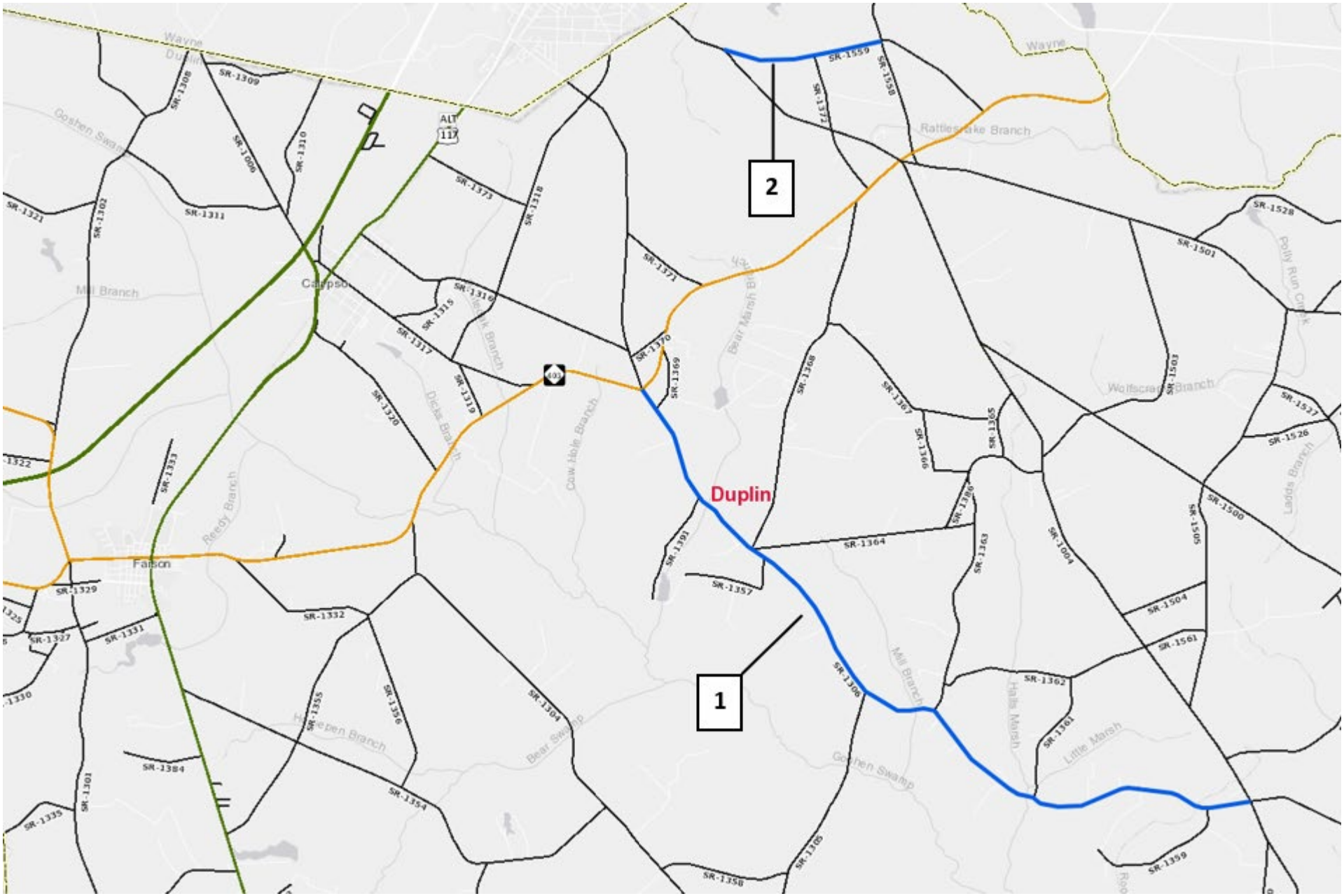
Duplin
1
2
Wayne
Goshen Swamp
Mill Branch
Rattlesnake Branch
Bear Marsh Branch
Cow Hole Branch
Dicks Branch
Reedy Branch
Bear Swamp
Halls Marsh
Little Marsh
Polly Run Creek
Ladds Branch
Farson
Calypso
ALT 117
SR-1309
SR-1308
SR-1310
SR-1311
SR-1321
SR-1302
SR-1373
SR-1318
SR-1559
SR-1558
SR-1372
SR-1371
SR-1316
SR-1315
SR-1317
SR-1319
SR-1320
SR-1370
SR-1369
SR-1368
SR-1367
SR-1366
SR-1365
SR-1528
SR-1501
SR-1503
SR-1537
SR-1526
SR-1500
SR-1505
SR-1004
SR-1504
SR-1561
SR-1362
SR-1361
SR-1359
SR-1364
SR-1363
SR-1360
SR-1357
SR-1391
SR-1306
SR-1305
SR-1358
SR-1354
SR-1304
SR-1356
SR-1355
SR-1332
SR-1333
SR-1329
SR-1327
SR-1331
SR-1330
SR-1325
SR-1322
SR-1384
SR-1301
SR-1335

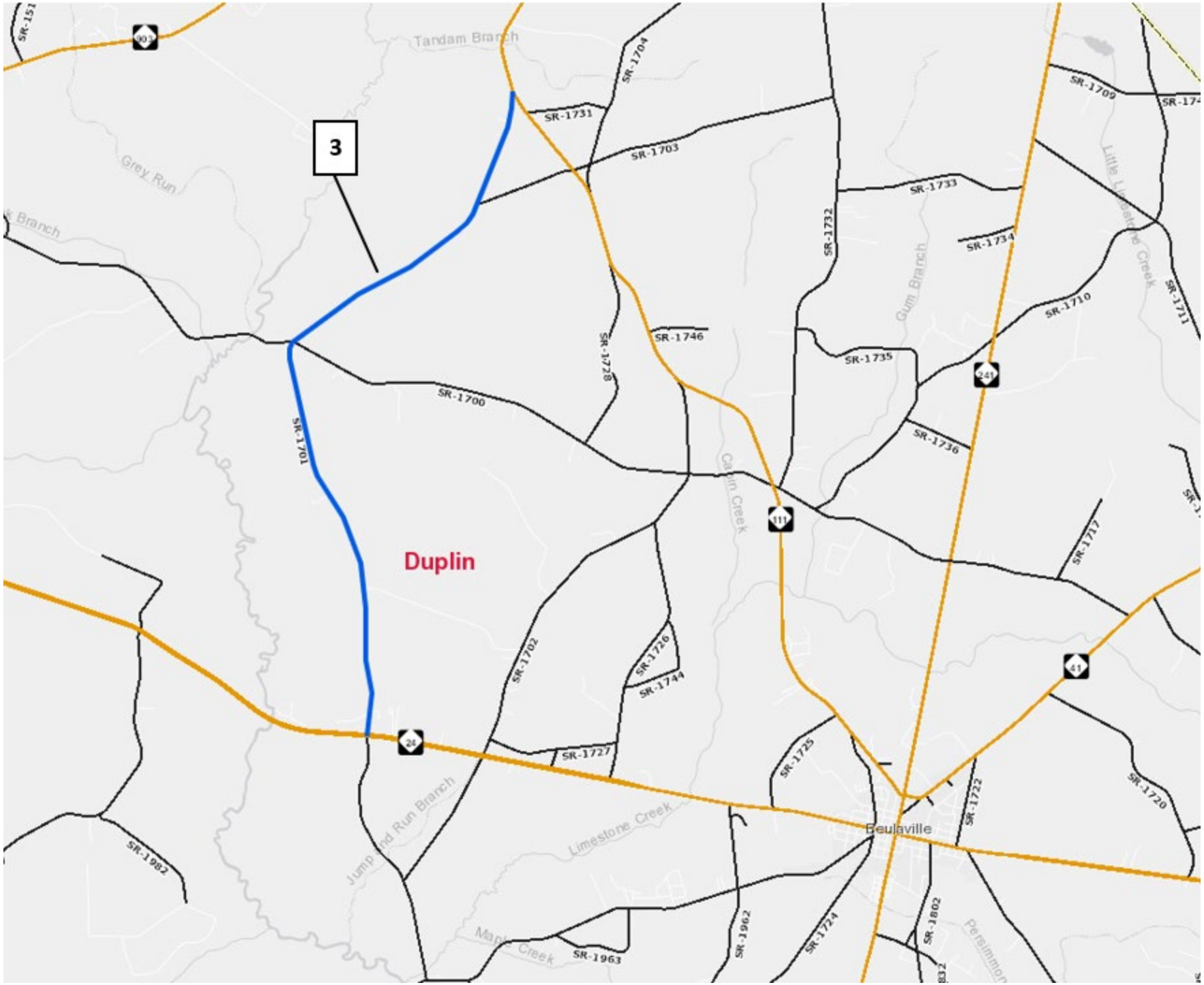
3
Duplin
Beulaville
Tandam Branch
Grey Run
Gum Branch
Little Limestone Creek
Cabin Creek
Jump and Run Branch
Limestone Creek
Maple Creek
Persimmon
SR-1704
SR-1731
SR-1703
SR-1709
SR-1733
SR-1732
SR-1734
SR-1710
SR-1711
SR-1746
SR-1728
SR-1735
SR-1700
SR-1701
SR-1736
SR-1717
SR-1702
SR-1726
SR-1744
SR-1727
SR-1725
SR-1722
SR-1720
SR-1982
SR-1962
SR-1724
SR-1802
SR-1963
90
24
41

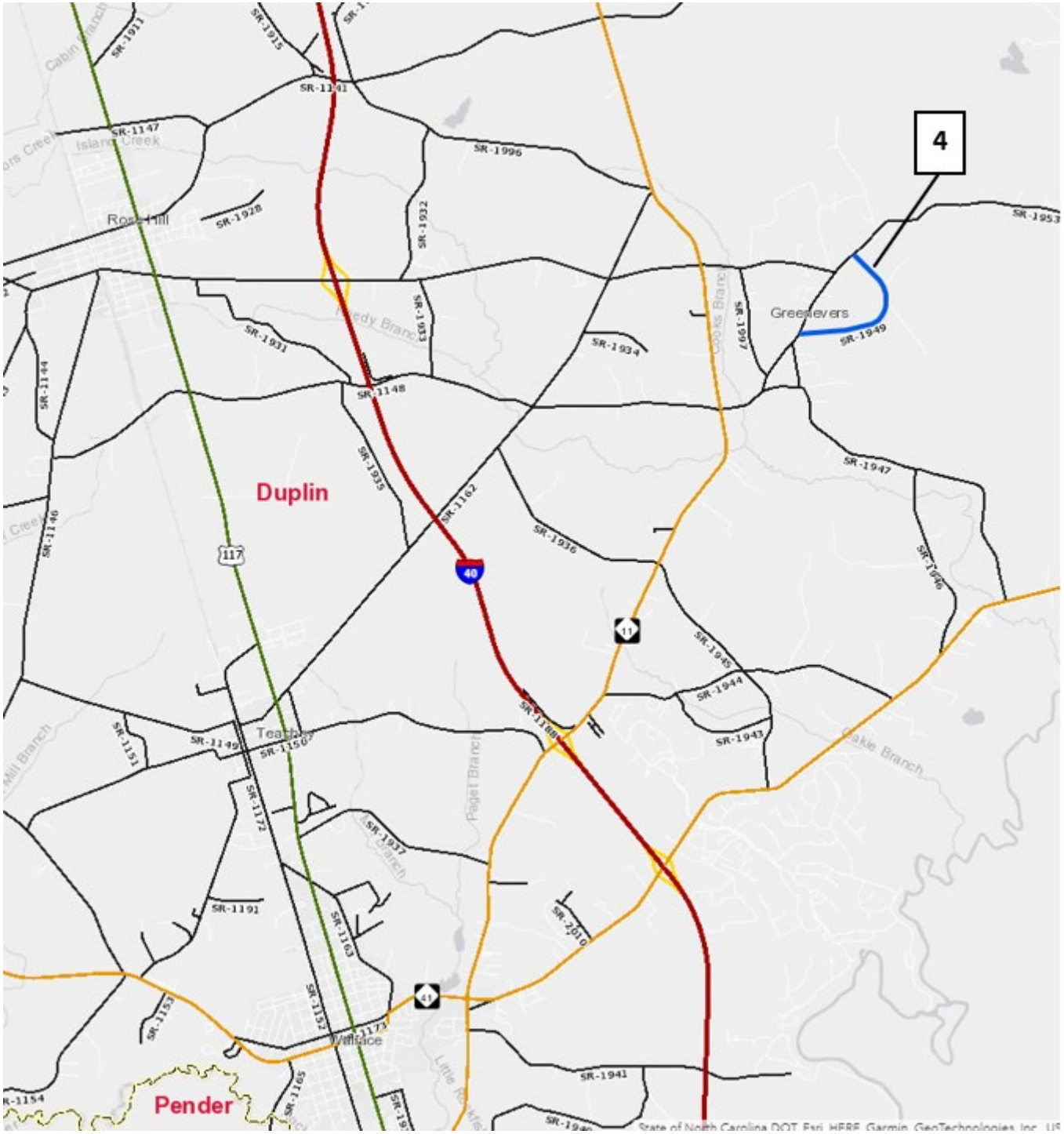
4
Duplin
Pender
Greenevers
Teachey
Wallace
Rose Hill
Island Creek
Cabin Branch
Cooks Branch
Paget Branch
Little Rocky Branch
Oakie Branch
Mill Branch
SR-1911
SR-1915
SR-1141
SR-1147
SR-1996
SR-1928
SR-1932
SR-1953
SR-1931
SR-1933
SR-1934
SR-1997
SR-1949
SR-1144
SR-1148
SR-1935
SR-1947
SR-1162
SR-1936
SR-1946
SR-1146
117
40
41
SR-1945
SR-1944
SR-1943
SR-1151
SR-1149
SR-1150
SR-1168
SR-1172
SR-1937
SR-1191
SR-1163
SR-2010
SR-1153
SR-1152
SR-1173
SR-1941
SR-1154
SR-1165
State of North Carolina DOT, Esri, HERE, Garmin, GeoTechnologies, Inc., US

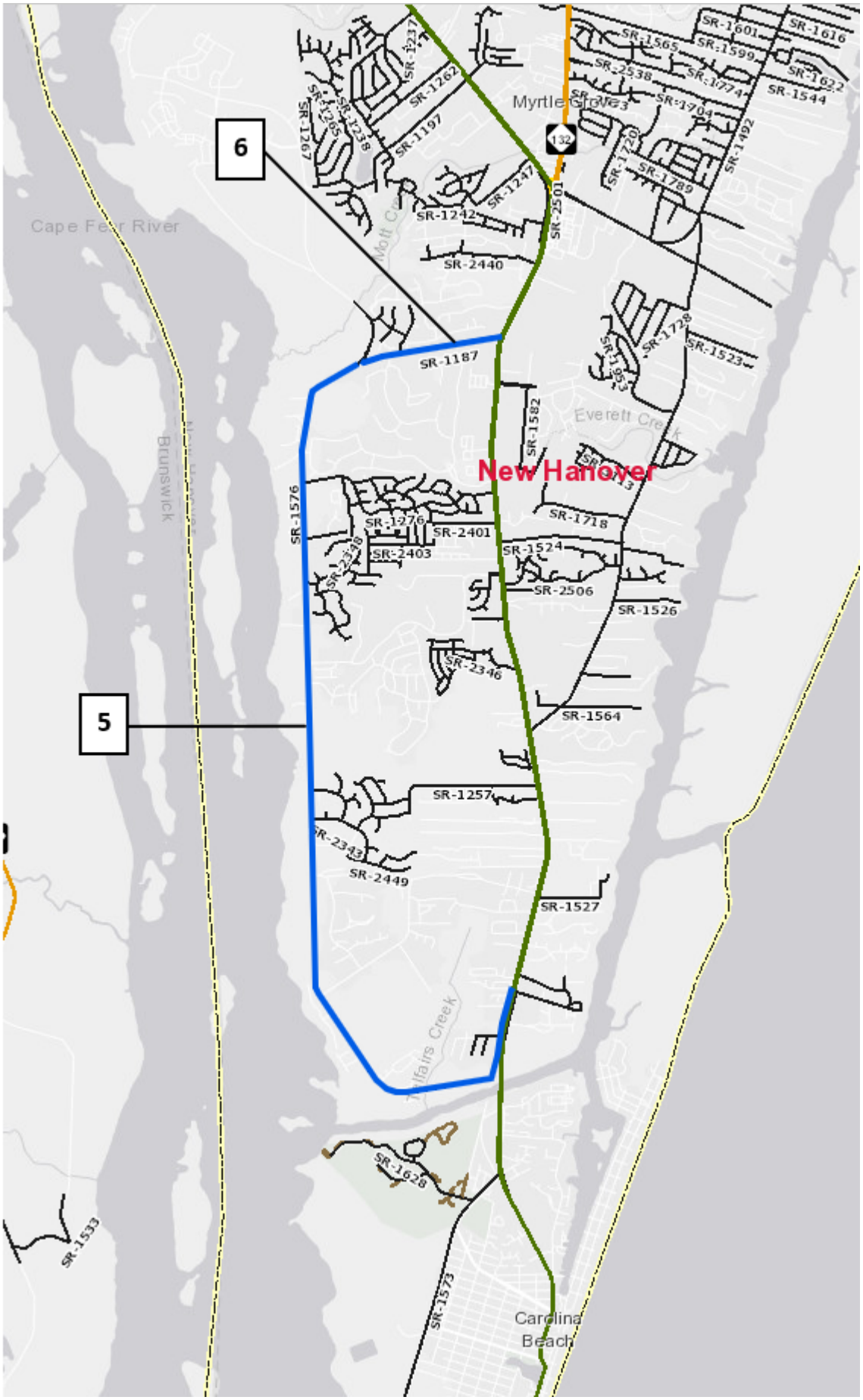
6
5
Cape Fear River
Brunswick
Myrtle Grove
Mott Creek
Everett Creek
New Hanover
Hollars Creek
Carolina Beach
132
SR-1237
SR-1262
SR-1265
SR-1238
SR-1267
SR-1197
SR-1247
SR-1242
SR-2501
SR-2440
SR-1187
SR-1582
SR-1576
SR-1276
SR-2401
SR-2403
SR-1718
SR-1524
SR-2506
SR-1526
SR-2346
SR-1564
SR-1257
SR-2343
SR-2449
SR-1527
SR-1628
SR-1573
SR-1533
SR-1565
SR-1601
SR-1599
SR-1616
SR-1622
SR-1544
SR-2538
SR-1774
SR-1704
SR-1492
SR-1726
SR-1789
SR-1728
SR-1523

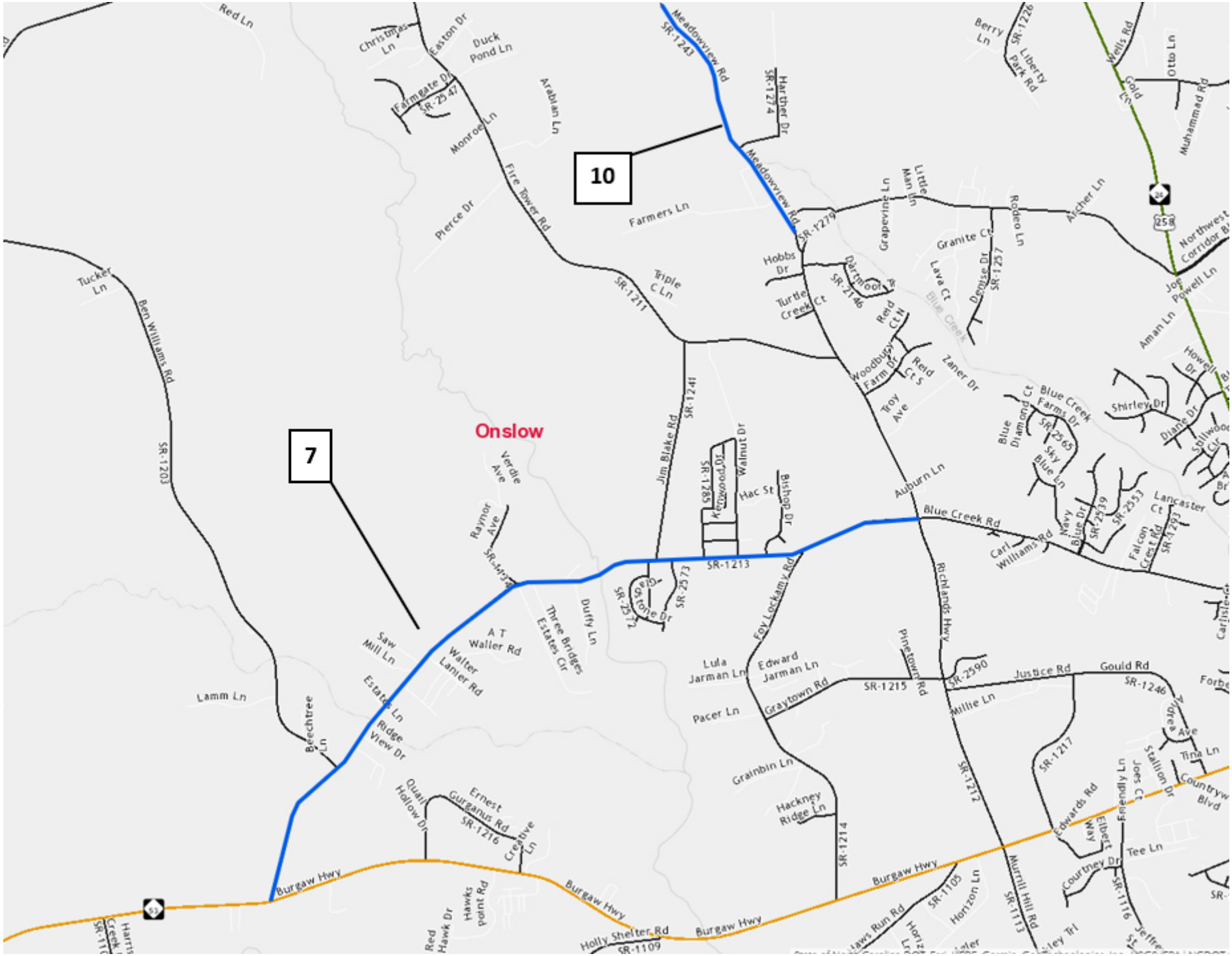
10
7
Onslow
Red Ln
Christmas Ln
Easton Dr
Duck Pond Ln
Farmgate Dr
SR-2547
Monroe Ln
Arabian Ln
Meadowview Rd
SR-1243
Harther Dr
SR-1274
Berry Ln
SR-1226
Liberty Park Rd
Wells Rd
Gold Ln
Otto Ln
Muhammad Rd
Fire Tower Rd
Pierce Dr
Farmers Ln
Triple C Ln
SR-1211
Grapevine Ln
Little Man Ln
Rodeo Ln
Archer Ln
Granite Ct
Hobbs Dr
SR-1279
Dartmoor Dr
SR-1246
Turtle Creek Ct
Lava Ct
Denise Dr
SR-1257
Blue Creek
Joe Powell Ln
Northwest Corridor Bl
Aman Ln
Tucker Ln
Ben Williams Rd
SR-1203
Jim Blake Rd
SR-1241
Reed Ct N
Reed Ct S
Woodbury Farm Dr
Zaner Dr
Troy Ave
Blue Diamond Ct
Blue Creek Farms Dr
SR-2565
Sky Blue Ln
Shirley Dr
Diane Dr
Howell Dr
Spillwood Cir
Verdie Ave
Raymor Ave
SR-1434
Kenwood Dr
SR-1285
Walnut Dr
Hac St
Bishop Dr
Auburn Ln
Blue Creek Rd
Navy Blue Dr
SR-2539
SR-2553
Lancaster Ct
Falcon Crest Rd
SR-1293
Carl Williams Rd
SR-1213
Foy Lockamy Rd
Richlands Hwy
Gistone Dr
SR-2572
SR-2573
Three Bridges Estates Cir
Duffy Ln
A T Waller Rd
Saw Mill Ln
Walter Lanier Rd
Estate Ln
Ridge View Dr
Lamm Ln
Beechtree Ln
Lula Jarman Ln
Edward Jarman Ln
Graytown Rd
Pacer Ln
SR-1215
Pinetown Rd
SR-2590
Justice Rd
Gould Rd
SR-1246
Millie Ln
Grainbin Ln
Hackney Ridge Ln
SR-1214
SR-1212
SR-1217
Andrea Ave
Tina Ln
Stallion Dr
Joes Ct
Friendly Ln
Countryw Blvd
Edwards Rd
Elbert Way
Courtney Dr
Tee Ln
SR-1116
Murrill Hill Rd
SR-1113
Quail Hollow Dr
Ernest Gurganus Rd
SR-1216
Creative Ln
Burgaw Hwy
Hawks point Rd
Red Hawk Dr
Holly Shelter Rd
SR-1109
SR-1105
Horizon Ln
Laws Run Rd
Harris Creek Rd
SR-1101

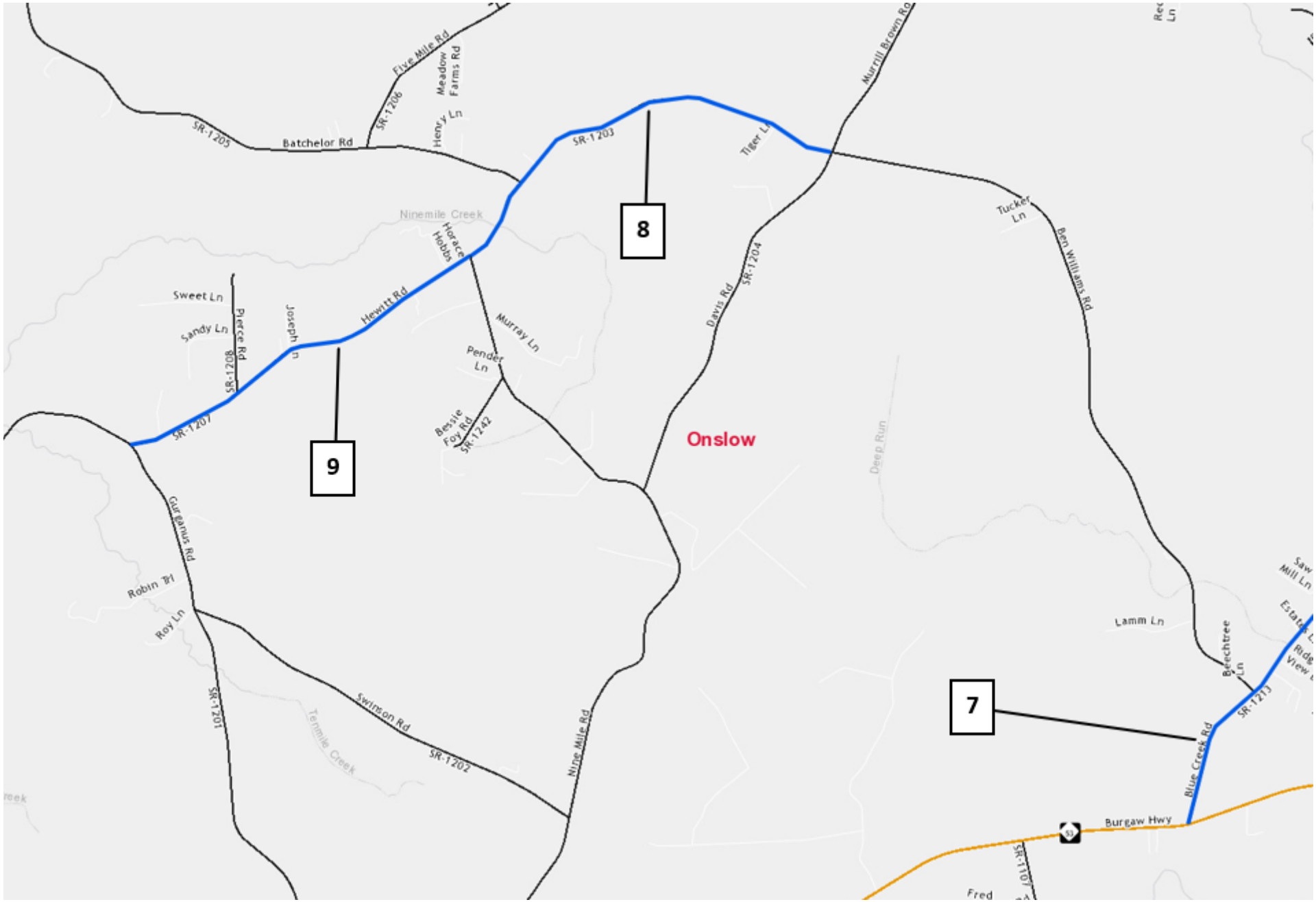
Five Mile Rd
Meadow Farms Rd
SR-1206
SR-1205
Batchelor Rd
Hensy Ln
SR-1203
Tiger Ln
Murrill Brown Rd
Ninemile Creek
Horace Hobbs
8
Tucker Ln
Ben Williams Rd
Davis Rd
SR-1204
Sweet Ln
Sandy Ln
Pierce Rd
SR-1208
Joseph Ln
Hewitt Rd
Murray Ln
Pender Ln
Bessie Foy Rd
SR-1242
SR-1207
9
Onslow
Deep Run
Gurganus Rd
Robin Br
Roy Ln
SR-1201
Swinson Rd
SR-1202
Tenmile Creek
Nine Mile Rd
Lamm Ln
Beechtree Ln
Saw Mill Ln
7
SR-1213
Blue Creek Rd
Burgaw Hwy
Fred

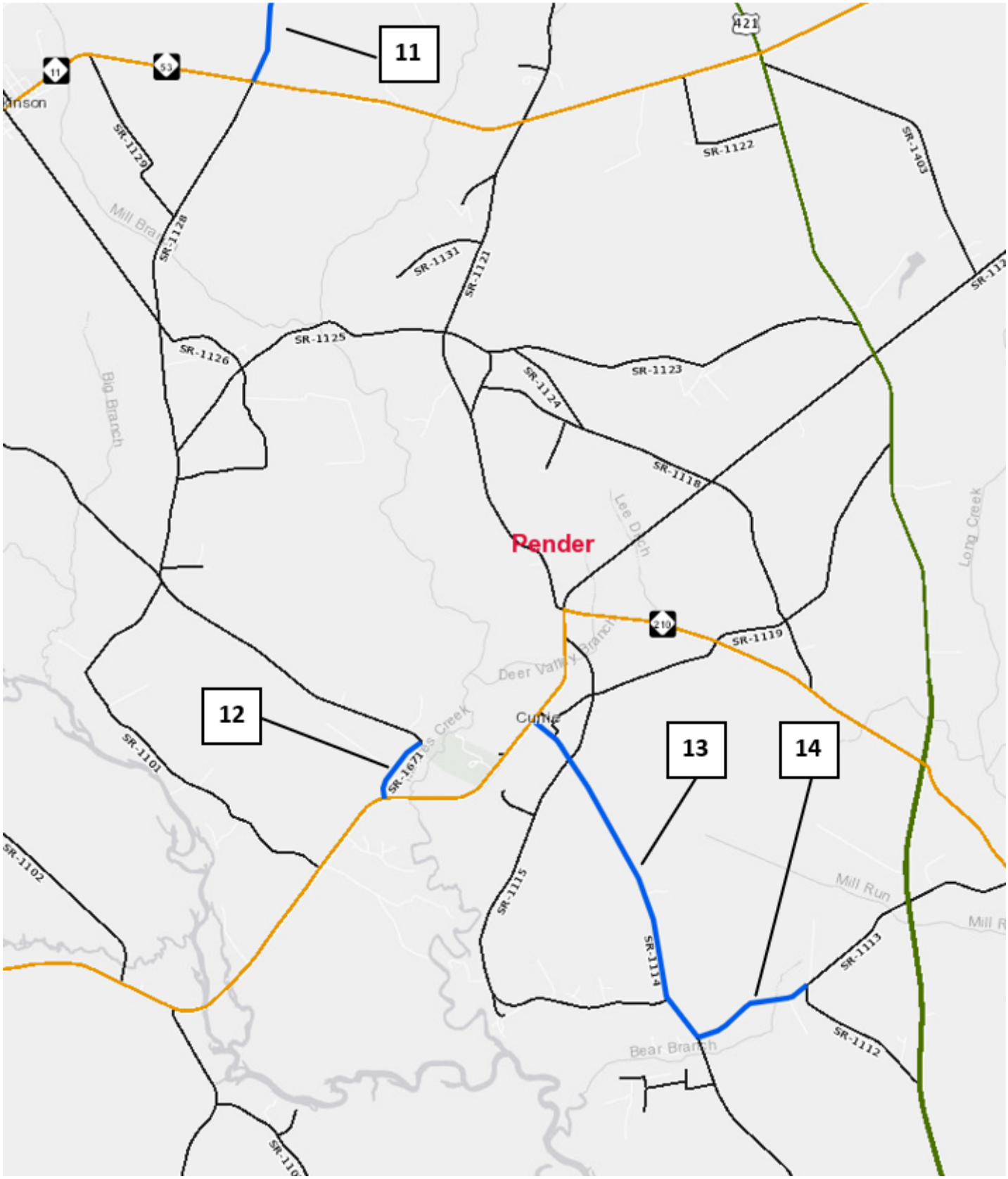
11
12
13
14
Pender
421
53
210
SR-1129
SR-1128
SR-1131
SR-1121
SR-1122
SR-1403
SR-1126
SR-1125
SR-1123
SR-1124
SR-1118
SR-1119
SR-1101
SR-1671
SR-1102
SR-1115
SR-1114
SR-1113
SR-1112
Mill Run
Bear Branch
Big Branch
Long Creek
Deer Valley Branch
Lee Ditch

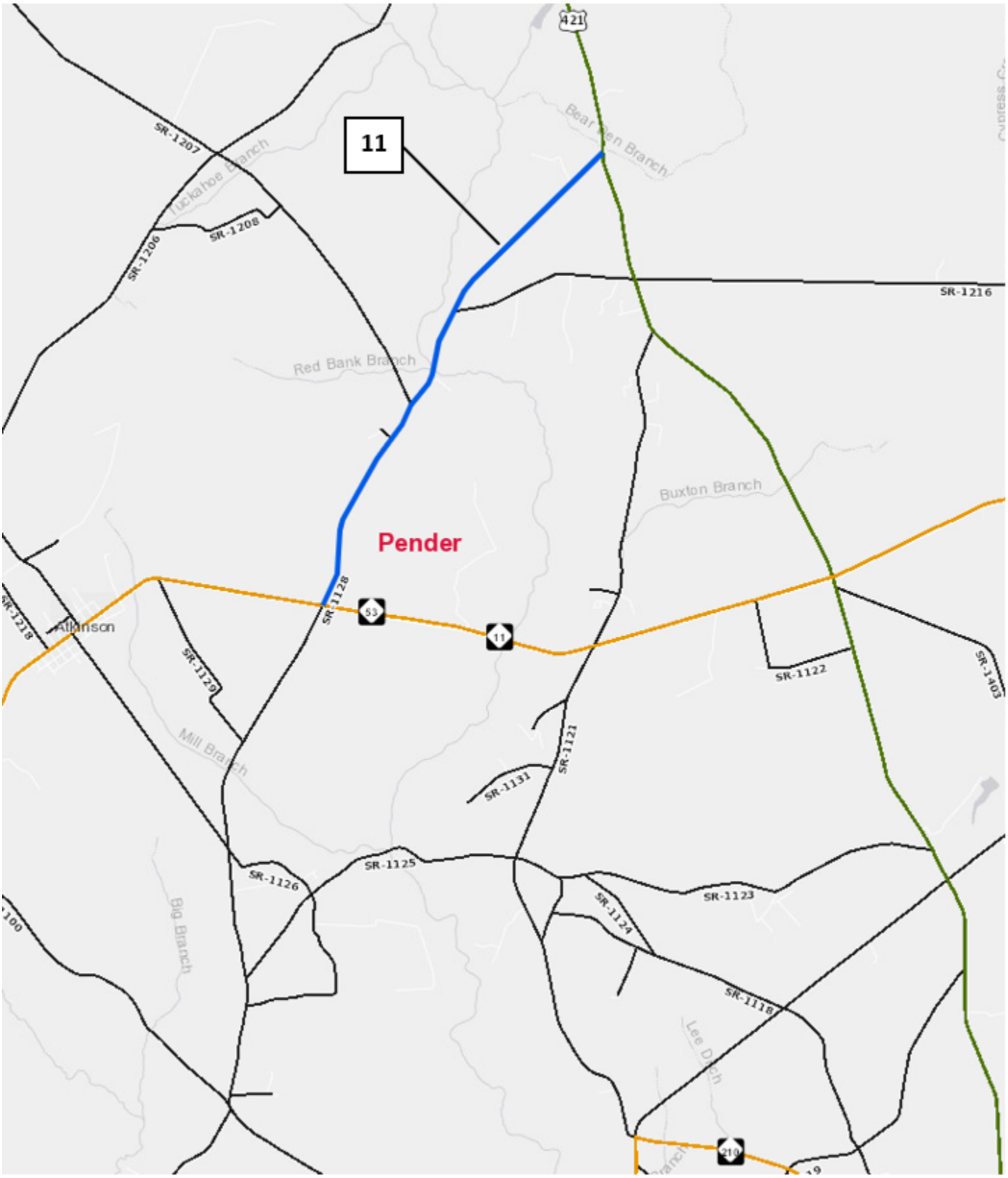
11
Pender
421
Bear Pen Branch
Tuckahoe Branch
Red Bank Branch
Buxton Branch
Mill Branch
Big Branch
Lee Ditch
Atkinson
SR-1207
SR-1208
SR-1206
SR-1216
SR-1128
SR-1218
SR-1129
SR-1122
SR-1403
SR-1121
SR-1131
SR-1126
SR-1125
SR-1124
SR-1123
SR-1118
53
11
210

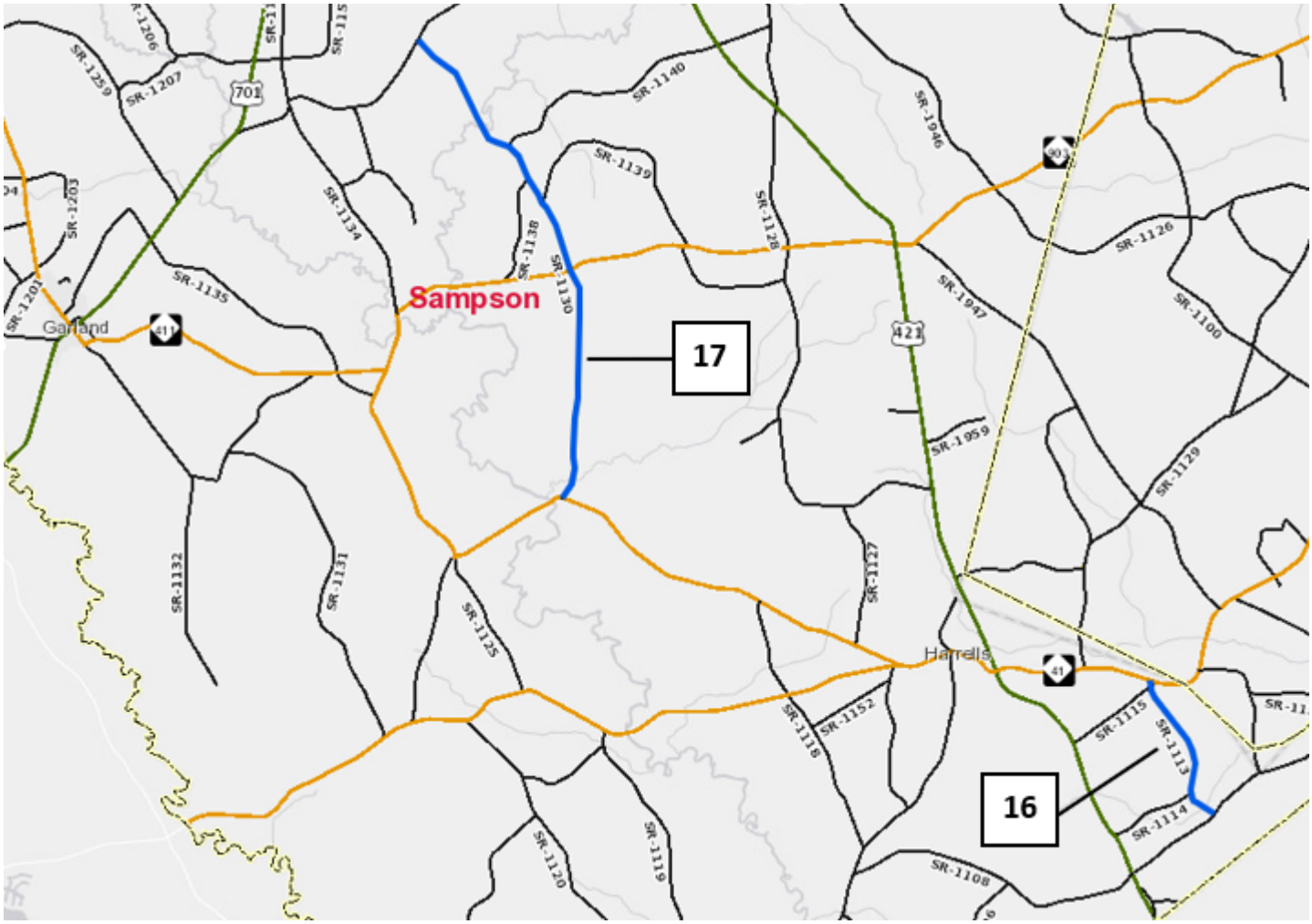
Sampson
17
16
Garland
Harrells
SR-1259
SR-1207
701
SR-1206
SR-1203
SR-1201
SR-1135
SR-1134
SR-1138
SR-1130
SR-1140
SR-1139
SR-1128
SR-1946
SR-1947
SR-1126
SR-1100
SR-1959
SR-1129
SR-1127
SR-1132
SR-1131
SR-1125
SR-1118
SR-1152
SR-1115
SR-1113
SR-1114
SR-1120
SR-1119
SR-1108
41
421

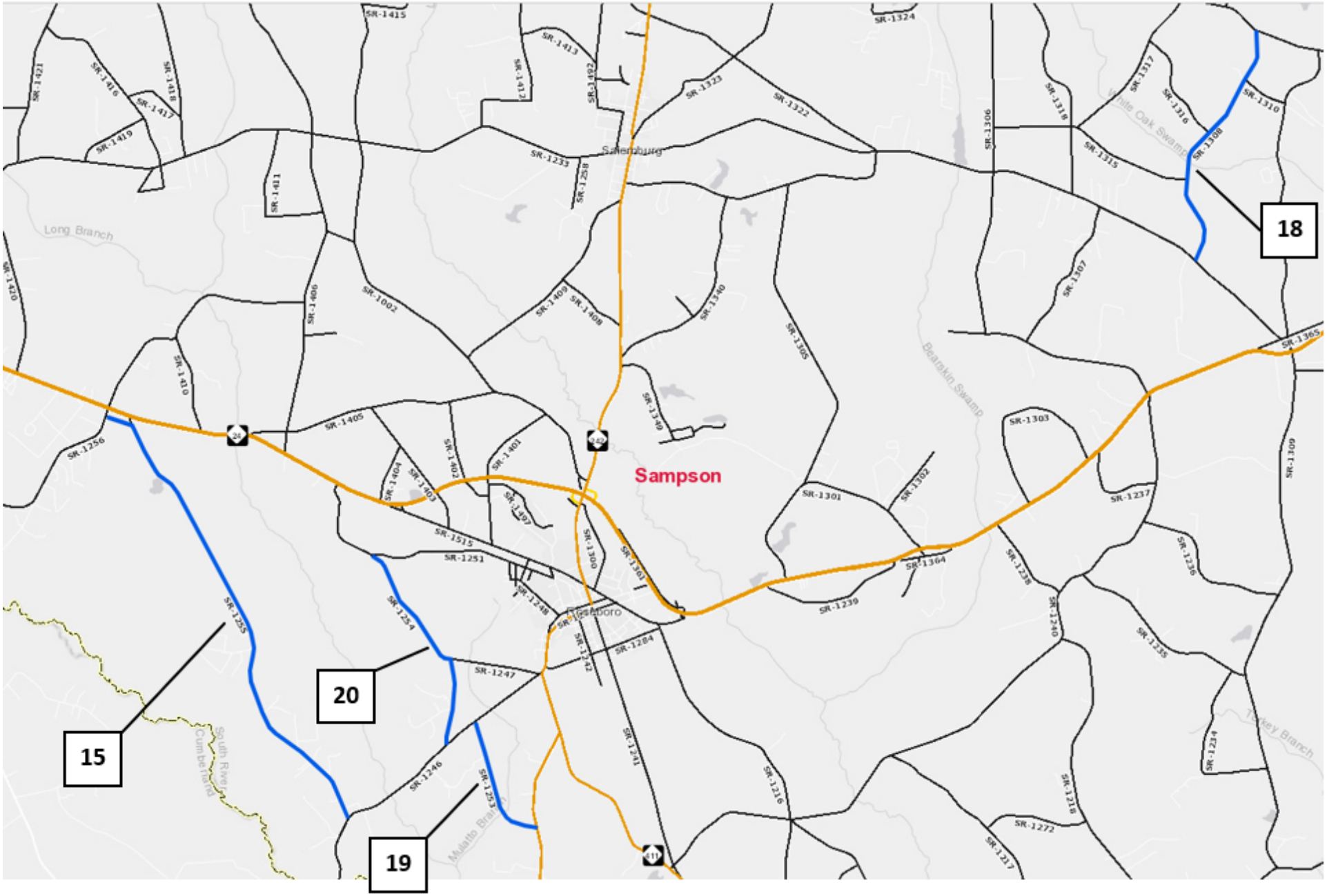
Sampson
Salemburg
Long Branch
Beamkin Swamp
Turkey Branch
Mulatto Branch
South River
Cumberland
18
19
20
15